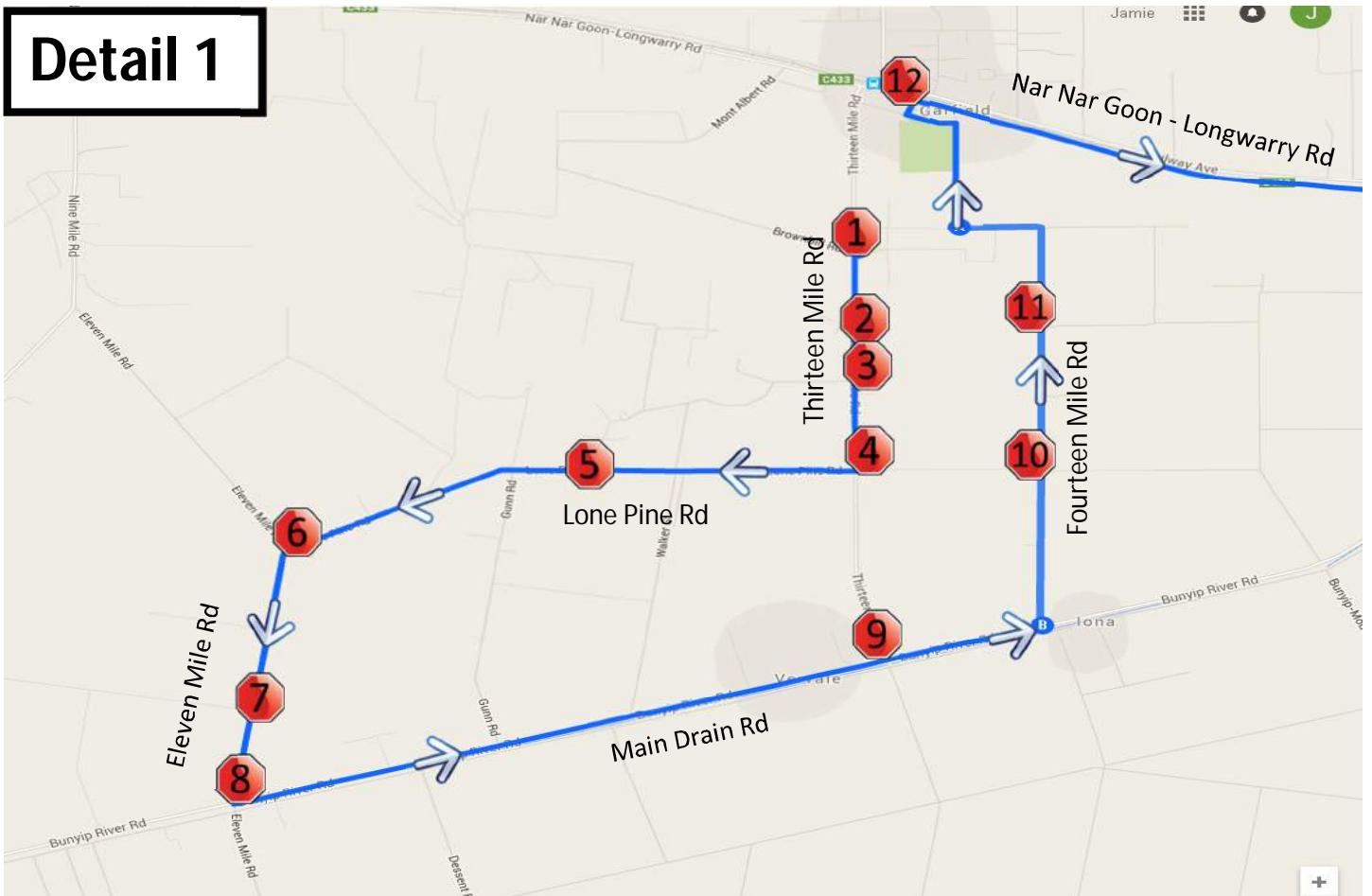
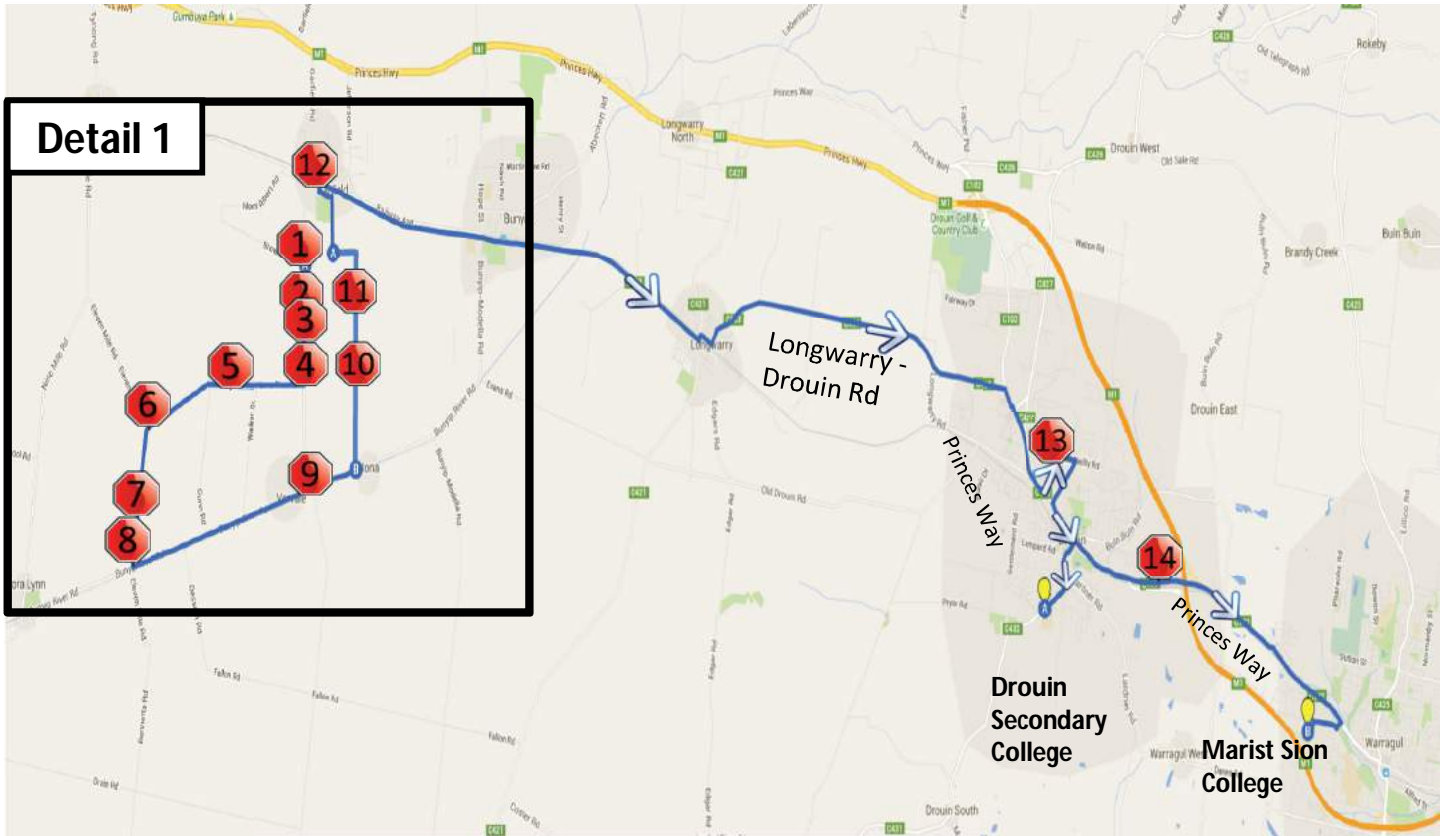


Vervale – Morning Route

Drouin Secondary College



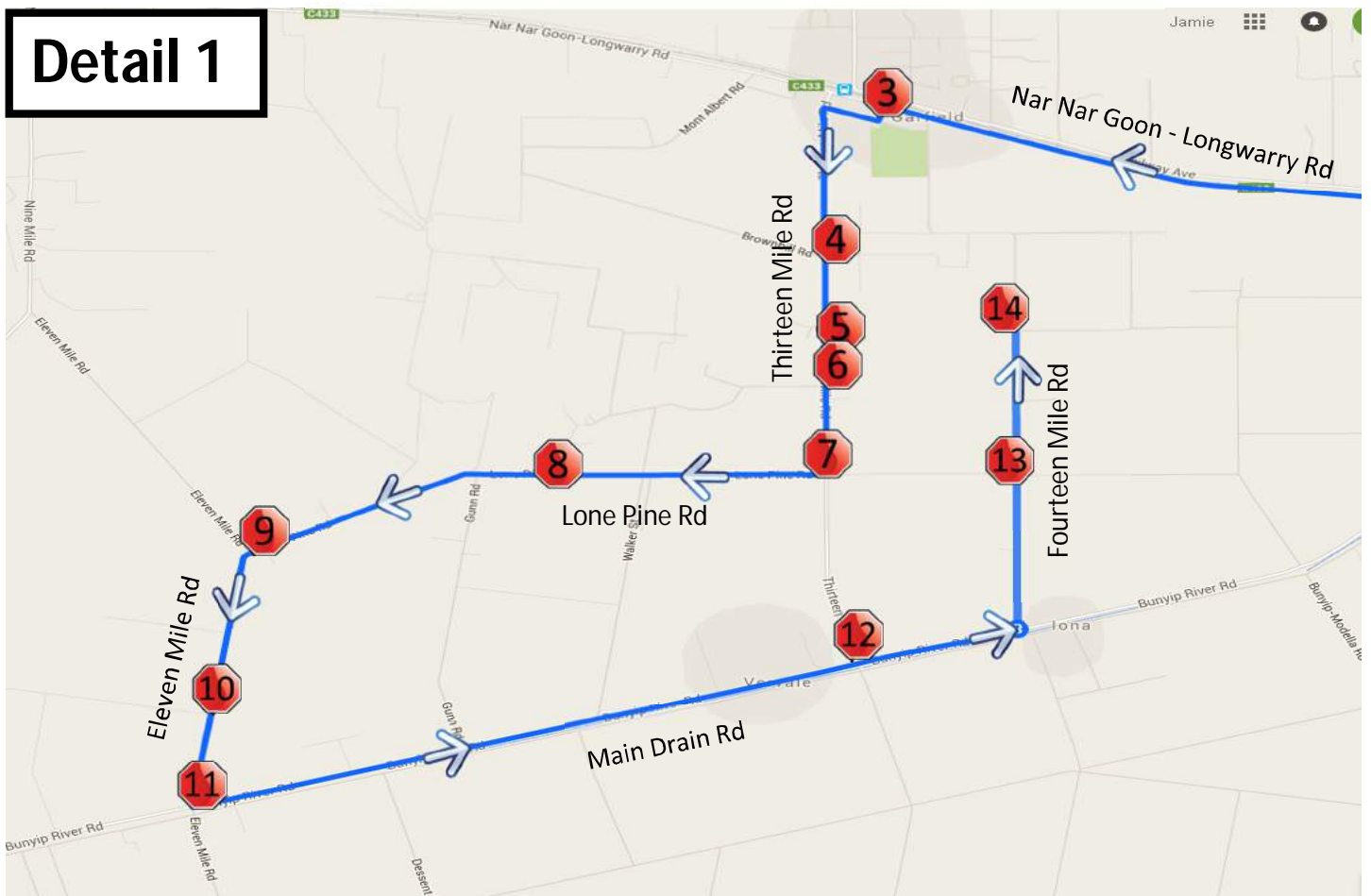
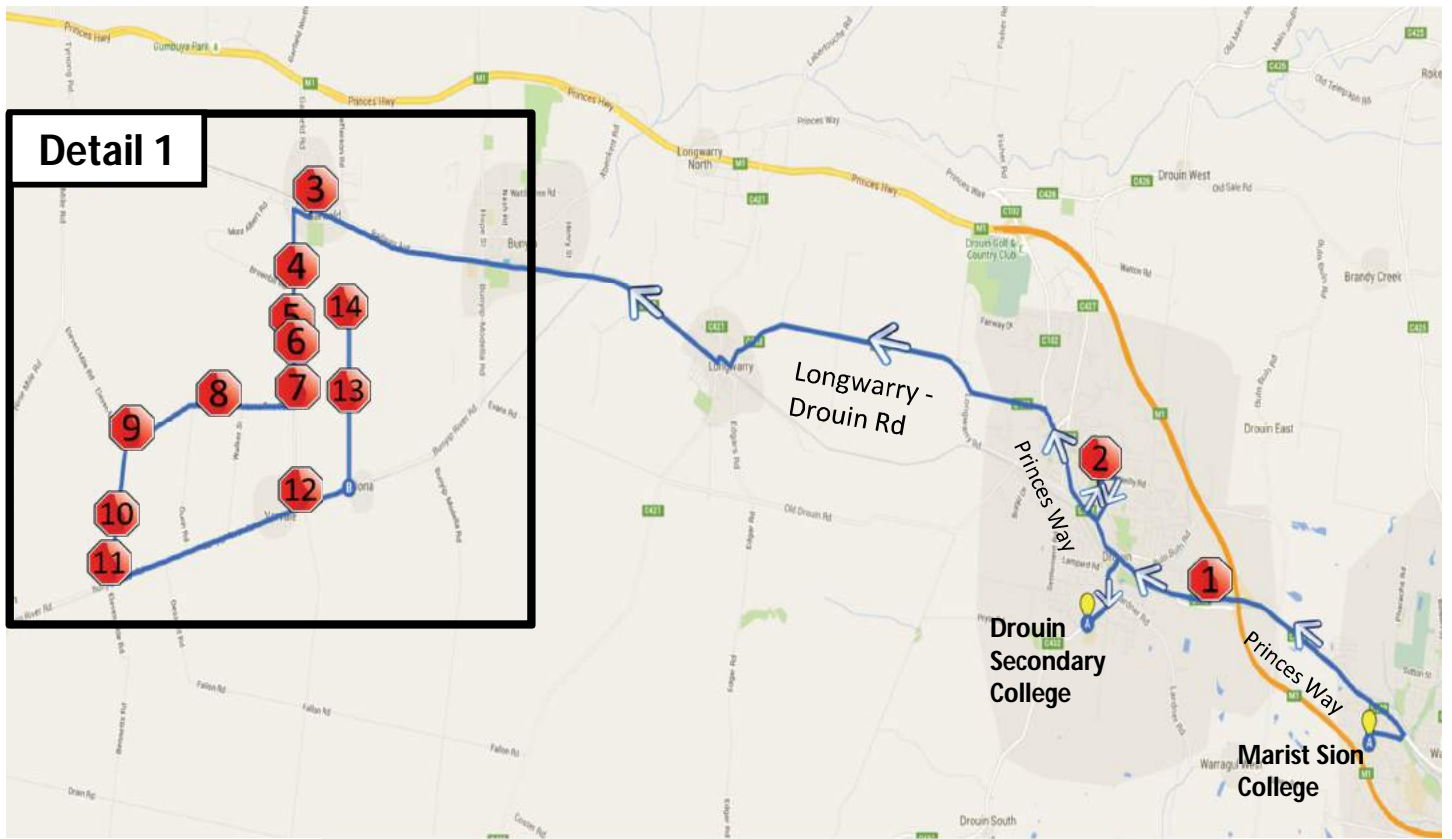
Vervale – Morning Route

Drouin Secondary College

Stop	Description	Time
1	Corner of Thirteen Mile Rd & Brownbill Rd	7:40
2	210 Thirteen Mile Rd	7:41
3	Corner of Thirteen Mile Rd & Lovers Lane	7:42
4	Corner of Thirteen Mile Rd & Lone Pine Rd	7:45
5	210 Lone Pine Rd	7:46
6	Corner of Eleven Mile Rd & Lone Pine Rd	7:47
7	Corner of Eleven Mile Rd & McKillops Rd	7:48
8	Corner of Eleven Mile Rd & Main Drain Rd	7:50
9	Corner of Main Drain Rd & Thirteen Mile Rd	7:53
10	Corner of Fourteen Mile Rd & Lone Pine Rd	7:56
11	Corner of Fourteen Mile Rd & Pound Rd	7:59
12	Ritchie St, Garfield	8:02
13	Bennett Street Interchange	8:25
	Drouin Secondary College	8:30
14	Crystal Waters Estate	8:35
	Marist Sion College	8:45

Vervale – Afternoon Route

Drouin Secondary College



Vervale – Afternoon Route

Drouin Secondary College

Stop	Description	Time
	Marist Sion College	3:30
1	Crystal Waters Estate	3:40
	Drouin Secondary College	3:45
2	Bennett Street Interchange	3:50
3	Ritchie St, Garfield	4:15
4	Corner of Thirteen Mile Rd & Brownbill Rd	4:16
5	210 Thirteen Mile Rd	4:17
6	Corner of Thirteen Mile Rd & Lovers Lane	4:18
7	Corner of Thirteen Mile Rd & Lone Pine Rd	4:19
8	210 Lone Pine Rd	4:20
9	Corner of Eleven Mile Rd & Lone Pine Rd	4:21
10	Corner of Eleven Mile Rd & McKillops Rd	4:22
11	Corner of Eleven Mile Rd & Main Drain Rd	4:24
12	Corner of Main Drain Rd & Thirteen Mile Rd	4:26
13	Corner of Fourteen Mile Rd & Lone Pine Rd	4:33
14	Corner of Fourteen Mile Rd & Pound Rd	4:36